























# Ocala Sportsman Association

(Directions from intersection of 441 and Rolling Acres)



Us-27 N, Lady Lake, FL 32159  
28.95299237183349, -81.95797245393251

(Address is approximate)

-  1. Start out going north on US-27 N / US-441 N / SR-500 N toward NE 136th Ave. 2.6 mi  
2.6 mi  
total
-  2. Turn slight right onto SE Highway 42 / CR-42. Continue to follow SE Highway 42. 3.8 mi
  -  • SE Highway 42 is just past SE 165th Pl 6.4 mi
  -  • If you are on US-27 N and reach CR-42 you've gone a little too far total
-  3. Turn slight left onto S Highway 25 / CR-25 / SR-25. Continue to follow CR-25 / SR-25. 6.1 mi
-   4. Turn right onto CR-464 / SE Maricamp Rd. 12.5 mi  
total
  -  • CR-25 is just past SE 137th Ct
  -  • If you are on SE Highway 42 and reach SE 138th Ter you've gone a little too far
-  4. Turn right onto CR-464 / SE Maricamp Rd. 2.1 mi
  -  • CR-464 is 0.1 miles past SE 128th Ter 14.6 mi
  -  • If you reach SE 126th Ct you've gone about 0.1 miles too far total
-  5. Turn right onto Locust Rd. 0.3 mi
  -  • Locust Rd is 0.9 miles past SE 114th Street Rd 14.9 mi
  -  • If you reach Locust Pl you've gone about 0.2 miles too far total
-  6. Take the 2nd right onto Locust Trak. 0.1 mi
  -  • Locust Trak is just past Locust Course Radl 15.1 mi
  -  • If you reach Locust Radl you've gone about 0.1 miles too far total
-  7. 20 LOCUST TRAK is on the right.
- 
  -  • Your destination is just past Locust Terrace Pl
  -  • Your destination is at the end of Locust Trak



20 Locust Trak, Ocala, FL 34472-6564

Total Travel Estimate: **15.06 miles - about 22 minutes**